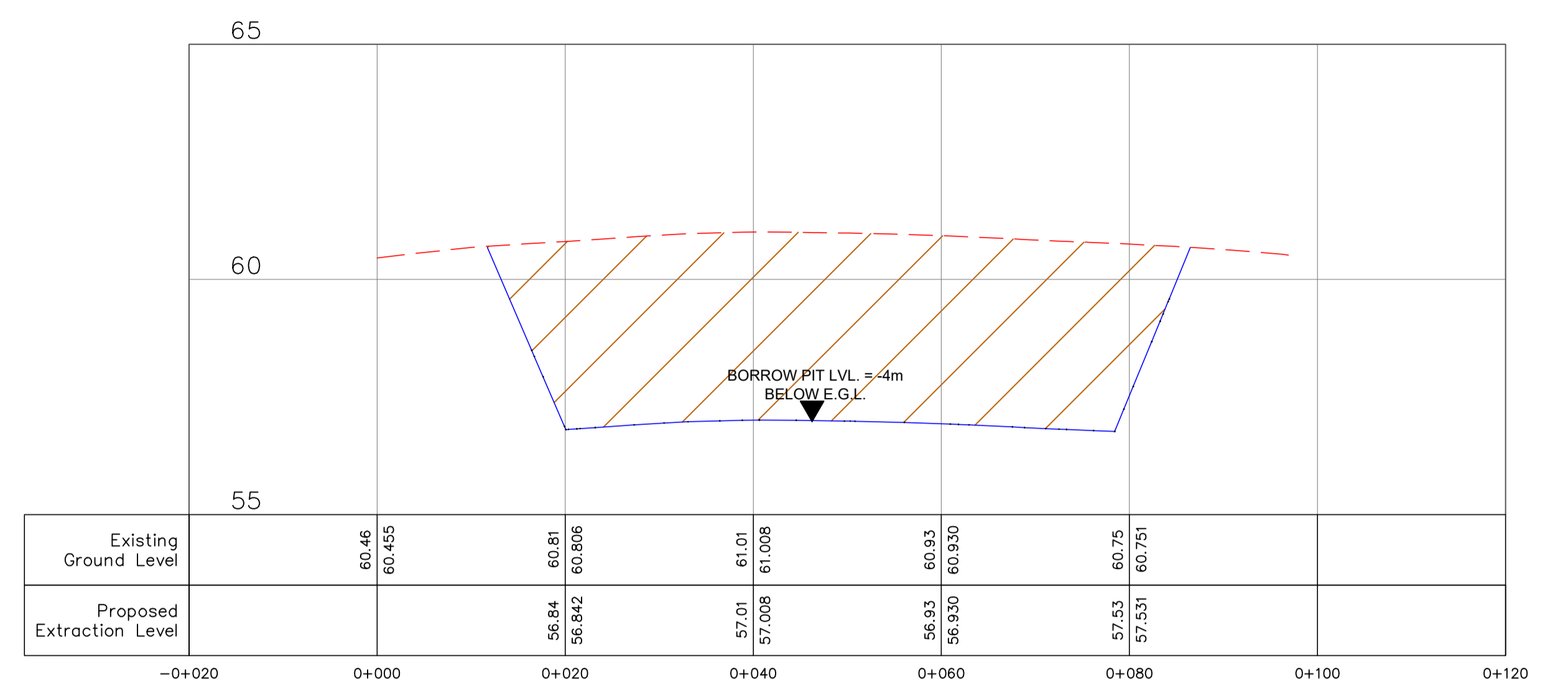
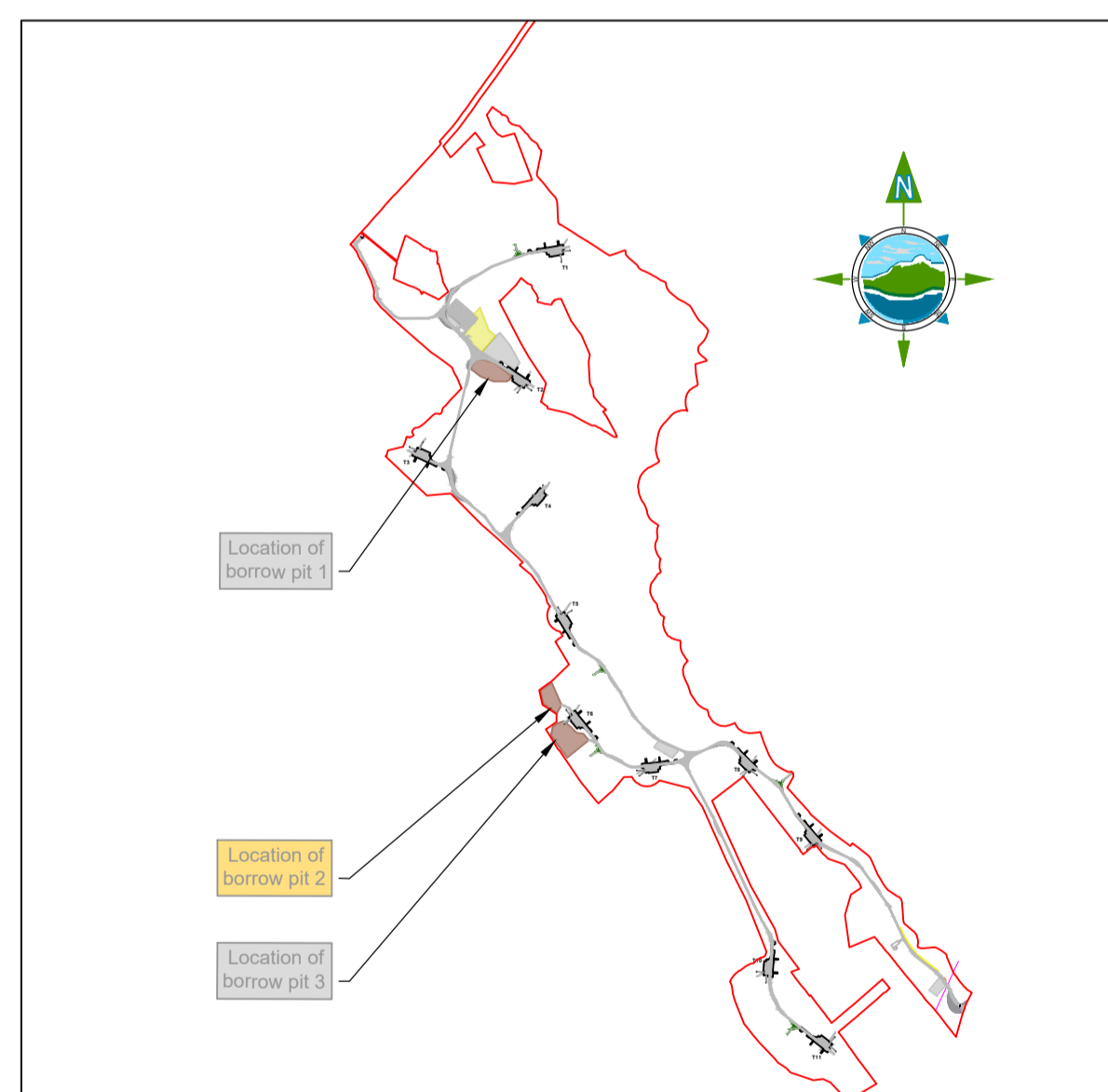


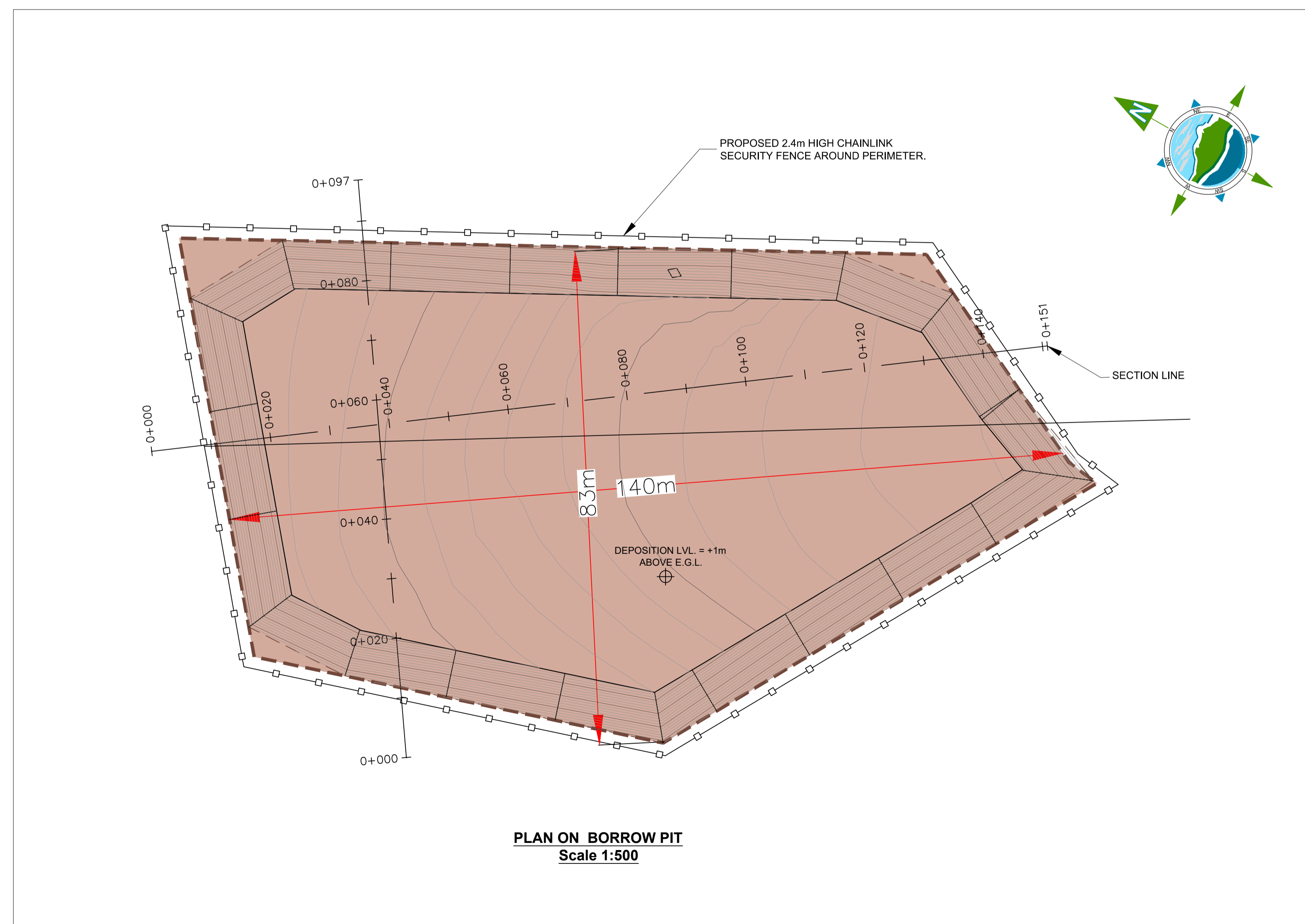
**SECTION THROUGH BORROW PIT**  
Scale H- 1:500 / V- 1:100



**SECTION THROUGH BORROW PIT**  
Scale H- 1:500 / V- 1:100



**KEYPLAN**  
NTS



**PLAN ON BORROW PIT**  
Scale 1:500

**GENERAL LEGEND**

DEPOSITION AREA	PROPOSED CHAINLINK SECURITY FENCE
EXISTING GROUND PROFILE	PROPOSED PEAT DEPOSITION LEVEL

Rev	Date	Description	By	Chkd.
A	31.03.26	PLANNING ISSUE	MN	JD

Client: **RWE**

Project: **BALLINCOR WIND FARM PLANNING APPLICATION**

Title: **PROPOSED BORROW PIT 2 PLAN & SECTIONS**

Scale @ A1: **As Shown**

Prepared by: **M. Nolan**    Checked by: **J. Dillon**    Date: **March 2026**

Drawing Status: **Planning**

**TOBIN**  
Tel: +353 (0)91 565 211  
Email: info@tobin.ie  
www.tobin.ie

Drawing No.: **11333-2072**    Revision: **A**

TOBIN will not be liable for any use of this document for any purpose other than that for which it was originally prepared and provided. Except where specifically and expressly agreed in writing by TOBIN, no copyright, trademark, or other intellectual property rights in this document may be reproduced or transmitted in any form and this document shall not be relied upon by any third party for any purpose.